

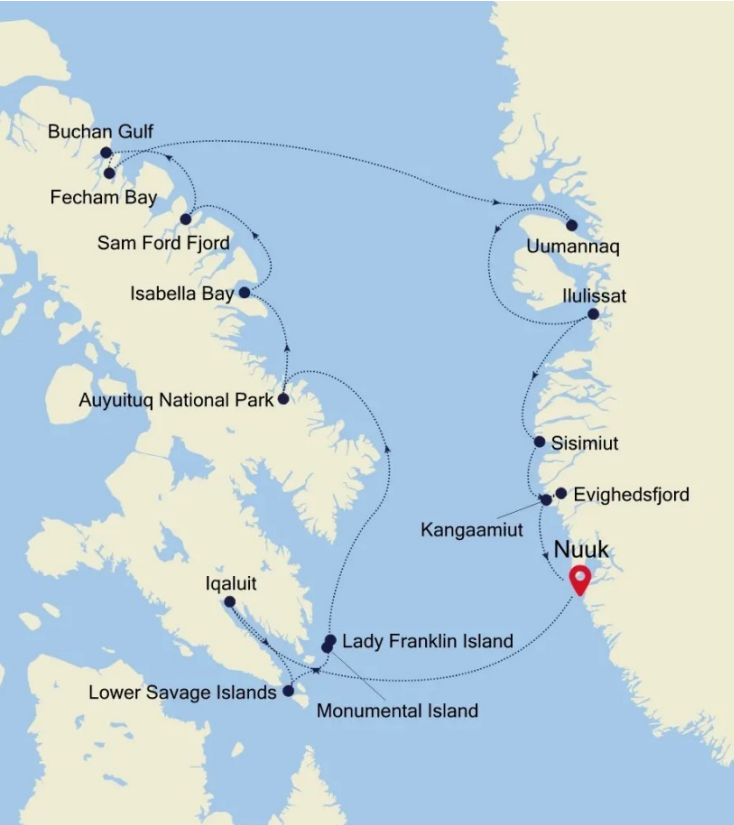


The Small Cruise Ship Collection
www.small-cruise-ships.com

small-cruise-ships.com info@small-cruise-ships.com

NUUK TO NUUK - 18 DAY CANADA & GREENLAND EXPEDITION CRUISE

An action-packed 15 days of exploration await, navigating some of the planet's most imposing and inspiring arctic landscapes. Encounter rich and remote cultures thriving in the expanses of Canada's Nunavut and its resplendent national parks, and visit distant wonders like Baffin Island's Sam Ford. Sail for Greenland, where towering icebergs and colossal creeping glaciers like Evighedsfjord's amaze and astonish arctic admirers, new and old.



ITINERARY

Day 1 Pre Cruise

Day 2 Nuuk (Godthab)

In the bustling capital city of Greenland, you could be forgiven for forgetting you are in such a vast and isolated country. Nuuk is Greenland's economic and social hub, home to more than a third of Greenland's population, and although it feels like a



The Small Cruise Ship Collection

www.small-cruise-ships.com

small-cruise-ships.com

info@small-cruise-ships.com

world capital, scratch the surface, and a uniquely Greenlandic character can be found underneath. Nuuk Cathedral overlooks the gorgeous old Colonial Harbour district and the Greenland National Museum, resting place of the legendary Qilakitsoq mummies, the true highlight of the museum's archaeological collection. Above the Colonial Harbour sits downtown Nuuk, with lines of Scandistyle apartments, a bustling shopping district, the Greenlandic Parliament, Nuuk City Hall (which welcomes visitors to see its artwork) and even outdoor cafes selling locally produced food and beer. These nods to modernity compete for space with local artisan boutiques, the meat market selling the catch from Nuuk's vast fjord-lands, and the stunning Katuaq Cultural Centre, where blockbuster movies, as well as local and foreign performers entertain the people of Nuuk. Although Nuuk has long been a melting pot of Danish and Greenlandic ideas, this is a city where Greenland displays its sophistication, with the Country's only traffic lights, roundabouts and University. Most of all, expect to find a multitude of friendly people who are proud of who they are, and equally proud of the city they call home.

Day 3 Day at sea

Days at sea are the perfect opportunity to relax, unwind and catch up with what you've been meaning to do. So whether that is going to the gym, visiting the spa, whale watching, catching up on your reading or simply topping up your tan, these blue sea days are the perfect balance to busy days spent exploring shore side.

Day 4 Iqaluit (Nunavut)

Iqaluit is the capital of Canada's newest territory, Nunavut, which is Inuktitut for "our land". The community is located at the head of Frobisher Bay, an inlet of the North Atlantic extending

into southeastern Baffin Island. The Bay is so long that it was first taken to be the possible entrance of a Northwest Passage. In Iqaluit, the Nunatta Sunakkutaangit Museum and the Nunavut Legislative Assembly Building both house incredible collections of Inuit artwork with interesting local prints for sale in the museum shop.

Day 5 Lower Savage Islands

The Lower Savage Islands are a small group of islands off of the southeastern tip of Baffin Island, and a common location for polar bears to be found during the summer months. With plenty of land to roam while giving each other a wide berth, plus opportunities to feed, it seems perhaps bears can be found here as the ice vanishes with the summer season's warming temperatures.

Day 6 Monumental Island & Lady Franklin Island

Monumental Island is a splinter of ancient metamorphic rock, hunching in the frigid waters of the Davis Strait, defying the ocean and ice around it. Named to honour the legendary Polar Explorer Sir John Franklin, the island displays at times displays everything Nunavut has to offer, in an ocean studded with vast icebergs drifting across from Greenland. Monumental Island is a well known den site for polar bears, the icon of the Arctic; there is a good chance to see mother bears with cubs on the island, as the bears become trapped by the lack of summer ice, using the island as a base to hunt until the ice returns in the Autumn. Seeing the white silhouette of a polar bear against the ancient black rock and autumn tundra colours is an experience that will remain long after returning on board. Groups of harp seals are a common sight in the waters around Monumental Island, and can be very curious, often swimming very close to investigate new objects such as boats. There are several sites on the island

The Small Cruise Ship Collection

www.small-cruise-ships.com

01432 507 280 (within UK)

info@small-cruise-ships.com | small-cruise-ships.com

The image shows a group of about ten people in a zodiac boat on a body of water filled with icebergs. The people are wearing winter gear and some are waving. In the background, there are large, jagged ice formations under a cloudy sky. A blue banner is overlaid on the top left of the image.

The Small Cruise Ship Collection

www.small-cruise-ships.com

small-cruise-ships.com

info@small-cruise-ships.com

also used as haul out sites for the charismatic Atlantic Walrus. These vast animals are surprisingly gentle and skittish, and can often be observed caring for their calves on the rock bluffs while keeping a careful watch for polar bears. Almost nowhere else in Nunavut can the charismatic wildlife of the Arctic be observed in such a stunning setting. Named in honour of Sir John Franklin's widow, the lonely and uninhabited Lady Franklin Island lies off of Baffin Island's Hall Peninsula at the entrance to Cumberland Sound. The island is named for the wife of Sir John Franklin, the Arctic explorer who died trying to discover the Northwest Passage. The geology of the island is striking with vertical cliffs of Archean rocks, likely to be some of the oldest stone in Canada. The waters around Lady Franklin Island offer an abundance seabirds, ducks, seals, and walrus. With a bit of luck it is possible to see Atlantic Puffins here and perhaps even a rare Sabine's Gull.

Day 7 Day at sea

Days at sea are the perfect opportunity to relax, unwind and catch up with what you've been meaning to do. So whether that is going to the gym, visiting the spa, whale watching, catching up on your reading or simply topping up your tan, these blue sea days are the perfect balance to busy days spent exploring shore side.

Day 8 Auyuittuq National Park

Located at the heart of Nunavut, on Baffin Island's Cumberland Peninsula, Auyuittuq National Park offers you one of the most beautiful and striking landscapes in Canada. Large valleys and steep-walled fjords surrounded by a skyline of irregular peaks and massive glaciers, exactly how you would picture the Arctic. Auyuittuq homes little vegetation, however, you can however spot some arctic wildlife species in these stunning and serene

landscapes. Arctic foxes, caribou, lemmings, snow geese, ermines, but also polar bears and many bird species like peregrine falcons can be observed. Several cetaceans species frequent the surrounding waters of the island, narwhals, beluga whales and orcas being the most likely to be seen. The coasts of the island are a haven for many seabirds like the king eider or the little auk. Established a national park in 1972, Auyuittuq holds an extremely important place in Canada's history due to its location. Many civilisations visited Auyuittuq since the first people settled during the Stone Age, noting the ideal conditions for whaling. Among them, Norse and English explorers but also the Inuit, a people that left his mark on the island and all the Nunavut region. Auyuittuq means "The Land That Never Melts" in Inuktitut, the national park's land being covered by the huge Penny Ice Glacier.

Day 9 Isabella Bay (Nunavut)

Isabella Bay is about 100 kilometers south-southeast of Clyde River, on the northeast coast of Baffin Island. Designated in 2010, the Ninginganiq National Wildlife Area not only covers Isabella Bay, but also its islands, shores and the adjacent open water of the Davis Strait out to 12 nautical miles from shore. In the 19th century Isabella Bay had been an important center for whaling and this National Wildlife Area is still an important marine habitat -today a sanctuary- used for feeding and resting by adult and large adolescent bowhead whales during late summer and fall. Bowhead whales gather here to feed on the abundant copepod zooplankton blooms that occur in two deep troughs in Isabella Bay. The single largest concentration of bowhead whales in Canada has been recorded here with up to 100 whales. The Ninginganiq National Wildlife Area is Canada's largest with more than 336,390 hectares. Although this is a



The Small Cruise Ship Collection
www.small-cruise-ships.com

01432 507 280 (within UK)

info@small-cruise-ships.com | small-cruise-ships.com



The Small Cruise Ship Collection

www.small-cruise-ships.com

small-cruise-ships.com

info@small-cruise-ships.com

sanctuary, resident Inuit have according to the Nunavut Land Claims Agreement the right to harvest wildlife on lands and waters throughout the Nunavut settlement area and therefore are allowed to hunt the whales, polar bears, ringed seals and narwhals found in Isabella Bay. King Eiders, Long-tailed Ducks, Little Auks and Northern Fulmars also call Ninginganiq (“the place where fog sits”) their home.

Day 10 Sam Ford Fjord (Nunavut)

The starkly beautiful Sam Ford Fjord area of Baffin Island has one of the most impressive concentrations of vertical rock walls to be found anywhere in the world. It is a 110-kilometer (68-mile) waterway lined with sheer cliffs that have attracted some of the world’s best (and most extreme) rock climbers to the region. The steep stone walls were formed by ancient glaciers that carved the landscape through the ages. However, the feature that makes the shoreline truly special is the way that many of these walls rise straight up from the dark waters of the deep fjord. Swimming these waters are marine mammals including narwhals and seals that once attracted Inuit hunters to this coast.

Day 11 Buchan Gulf & Fecham Bay

Buchan Gulf is a deep, elongated gash carved by glaciers during the last Ice Age that cuts 22 miles into the eastern shores of Baffin Island. The most striking feature in the Gulf are impressive steep coastal cliffs and rock pinnacles. The cliffs are comprised of hard Precambrian metamorphic rock that rises as much as 2,000 feet from the sea. The conditions are perfect for nesting Northern Fulmars, and in fact, this area is one of the most important nesting sites for these birds in the world. European explorer William Baffin first ventured here in the 15th century to search for the Northwest Passage

Day 12 Day at sea

Days at sea are the perfect opportunity to relax, unwind and catch up with what you’ve been meaning to do. So whether that is going to the gym, visiting the spa, whale watching, catching up on your reading or simply topping up your tan, these blue sea days are the perfect balance to busy days spent exploring shore side.

Day 13 Uumannaq

Uumannaq ('Heart-Shaped') is famous even in Greenland for its staggering scenery. This small town of around one thousand two hundred people clings to a rocky bluff at the foot of a vast striped mountain, whose twin peaks resemble a heart. The waters surrounding the town are jewelled with vast icebergs, and the vertical cliffs jutting out to the fjord are simply breathtaking. Like all towns in Greenland, Uumannaq is only accessible by helicopter or by sea, though in the winter when the sea is frozen, locals will often take a dog sled or even a four wheel drive taxi across the ice to the airport in the nearby village of Qaarsut. Despite its remoteness and size, Uumannaq is a town which is happy to welcome visitors; local women will often sell unique handicrafts in the town square near the only stone church in Greenland, and the bustling meat market sells everything from sea urchins to seals. The local museum offers excellent exhibitions in several languages, including on the mining history of the area, and the story of the world-famous Qilakitsoq Mummies, found just across the fjord, and now housed in the National Museum in Nuuk. A brisk walk outside town takes you to Santa's Castle, a turf hut built for a Danish TV show, and now firmly the home of Santa Claus in popular imagination. But in Uumannaq, life runs at a slower pace, and nothing compares to doing as the locals do, taking time to relax in the arctic summer sun, and enjoy some of the best scenery in Greenland at your

The Small Cruise Ship Collection
www.small-cruise-ships.com

01432 507 280 (within UK)

info@small-cruise-ships.com | small-cruise-ships.com



The Small Cruise Ship Collection

www.small-cruise-ships.com

small-cruise-ships.com

info@small-cruise-ships.com

own pace.

Day 14 Ilulissat

Known as the birthplace of icebergs, the Ilulissat Icefjord produces nearly 20 million tons of ice each day. In fact, the word Ilulissat means “icebergs” in the Kalaallisut language. The town of Ilulissat is known for its long periods of calm and settled weather, but the climate tends to be cold due to its proximity to the fjord. Approximately 4,500 people live in Ilulissat, the third-largest town in Greenland after Nuuk and Sisimiut. Some people here estimate that there are nearly as many sled dogs as human beings living in the town that also boasts a local history museum located in the former home of Greenlandic folk hero and famed polar explorer Knud Rasmussen.

Day 15 Sisimiut

Sisimiut ('The People of the Fox Holes') is Greenland's second city, the largest Arctic City in North America, and a hub between the warmer South and the frozen North of the country. With a young, dynamic population, including students from all over the country, Sisimiut is one of the fastest growing cities in Greenland. Inhabited for more than four and a half thousand years, the Danish Colonial Era saw the rapid development of the city into a trade centre, and the old buildings and artefacts can be seen at Sisimiut Museum, a collection of beautifully restored buildings displaying everything from ancient turf houses to modern Inuit art. The local artisans are considered some of the best in Greenland, and often sell their wares direct from their communal workshop in the harbour, where they barter with hunters for raw materials. Today, modern industry focussed on processing sea food and shipping; KNI, the state-run chain of general stores operating in even the most remote settlements is based in Sisimiut. Most residents still live in the colourful

wooden houses Greenland is so well known for. Sisimiut's vast back country offers excellent opportunities for hiking and fishing, and the locals often use sled dogs or snowmobiles to get around their vast mountainous playground during the long winters. In the summer, one can walk as far as Kangerlussuaq International Airport, a trail also used for the gruelling Polar Circle Marathon, one of the toughest endurance events in the world.

Day 16 Evighedsfjord & Kangaamiut (Qeqqata)

Evighedsfjord (Eternity Fjord) is a large fjord northeast of Kangaamiut in southwest Greenland. The fjord has a length of 75 kilometers and several branches with numerous glaciers coming down from the Maniitsoq Ice Cap to the north can be seen. The Evighedsfjord has several bends and whenever the ship reaches the supposed end the fjord continues in another direction and seems to go on forever. Qingua Kujatdleq Glacier is at its southeastern end. At the northwestern end a U-shaped valley has seven glaciers coming down from the mountains but not reaching the water. The glaciers had their maximum extent around the year 1870 and have gone through several cycles of advance and retreat. The mountains on either side of the fjord can reach in excess of 2,000 meters and the fjord has a depth of up to 700 meters. Evighedsfjord's snowline is at 1,100 meters and the Evighedsfjord region is famous as one of Greenland's best heli-skiing areas. Kangaamiut (the People of the Fjords) is a settlement which clings to the shoreline of Greenland's Arctic Circle region, backed by some of the country's most spectacular fjordlands. The nearby pinnacle-shaped mountains gave the Danish-Norwegian colonial settlement its original name of Sukkertoppen (Sugarloaf) and the town recently celebrated its 250th anniversary. Here, one

The Small Cruise Ship Collection
www.small-cruise-ships.com

01432 507 280 (within UK)

info@small-cruise-ships.com | small-cruise-ships.com



can experience small-town Greenlandic culture at its most authentic. The town is scattered across a small hill, displaying all the colourful buildings of the town at once; it is impossible to take a bad photo here. A system of staircases and boardwalks leads to the top of the hill, an area used to helicopter transport which offers jaw-dropping vistas of the wilderness around the settlement. The locals are proud of their Inuit history and culture, and the people of Kangaamiut are friendly and welcoming to visitors. Depending on the day, one could see local men selling fresh fish or reindeer meat from the surrounding fjords or flensing their catch on the rocks of the harbour, local women selling intricate homemade beaded necklaces and carvings, or even be invited into a local home to share a pot of coffee with some of the friendly residents, who are always happy to have visitors. Although the scenery is world-class, as in many towns in Greenland, wonderful memories of the welcoming residents are the most treasured.

Day 17 Nuuk (Godthab)

In the bustling capital city of Greenland, you could be forgiven for forgetting you are in such a vast and isolated country. Nuuk is Greenland's economic and social hub, home to more than a third of Greenland's population, and although it feels like a world capital, scratch the surface, and a uniquely Greenlandic character can be found underneath. Nuuk Cathedral overlooks the gorgeous old Colonial Harbour district and the Greenland National Museum, resting place of the legendary Qilakitsoq mummies, the true highlight of the museum's archaeological collection. Above the Colonial Harbour sits downtown Nuuk, with lines of Scandistyle apartments, a bustling shopping district, the Greenlandic Parliament, Nuuk City Hall (which welcomes visitors to see its artwork) and even outdoor cafes selling locally

produced food and beer. These nods to modernity compete for space with local artisan boutiques, the meat market selling the catch from Nuuk's vast fjord-lands, and the stunning Katuaq Cultural Centre, where blockbuster movies, as well as local and foreign performers entertain the people of Nuuk. Although Nuuk has long been a melting pot of Danish and Greenlandic ideas, this is a city where Greenland displays its sophistication, with the Country's only traffic lights, roundabouts and University. Most of all, expect to find a multitude of friendly people who are proud of who they are, and equally proud of the city they call home.

Day 18 Post Cruise

Please Note:

Itineraries are subject to change.



The Small Cruise Ship Collection

www.small-cruise-ships.com

small-cruise-ships.com

info@small-cruise-ships.com

YOUR SHIP: SILVER ENDEAVOUR

YOUR SHIP:

Silver Endeavour

VESSEL TYPE:

LENGTH:

PASSENGER CAPACITY:

BUILT/REFURBISHED:

Designed for polar exploration, Silver Endeavour breaks the ice of luxury expedition travel. Built to PC6 Polar Class specifications - one of the highest Polar Class classifications there is - Silver Endeavour revolutionises our expedition voyages, and allows travel deeper to some of the planet's farthest flung coasts. Her statistics speak for themselves: from unrivalled, industry-leading crew-to-guest, zodiac-to-guest and expert-to-guest ratios, to cutting-edge navigation and exploration technology and hallmark Silversea comfort make her the most luxurious expedition ship ever built. Spread over eight public decks, not only does she feature ample onboard space, multiple restaurants, plus a huge choice of bars and lounges, but her large and luxurious suites are some of the best in expedition cruising. Superbly designed, all her suites feature a balcony and our highest standards of service thanks to an impressive crew-to-guest ratio of 1:1. Mud Room Silver Endeavour's Mud Room is the perfect place to prepare for all your expedition activities. Spaciously designed, the two mud rooms are superbly modern, and equipped with state-of-the-art equipment. Explorer Lounge Strategically located mid-ship on deck 4, the Explorer Lounge is the operational heart of shore

excursions while onboard. This is where you'll attend your daily recap and briefing sessions or attend lectures. Connoisseur's Corner The Connoisseur's Corner is an indulgent and sophisticated cigar lounge, where you can enjoy an after dinner drink in a cosy private club atmosphere. Otium Spa Otium is where you can relax and unwind, but also where you can enjoy world class treatments that make sure you look as good as you feel and that even Venus herself would envy. Observation Lounge The Observation Lounge offers one of our favourite vantage points of Silver Endeavour. Plus 270-degree surrounding glass windows make this immersive venue ideal whatever time of the day. Beauty Salon Our committed and competent team of beauty therapists is here to help keep your hair, nails, skin, and body healthy and happy. Fitness Centre Whether you are a serious keep fit fanatic or casual athlete, you'll find what you're looking for in Silver Endeavour's Fitness Centre. Expertly designed classes and personal training sessions make sure that you keep in shape. Boutique Located mid-ship on Deck 5, the Boutique aboard Silver Endeavour means luxury shopping experiences do not end just because you're at sea! Carefully selected partners offer a wide selection of the latest fashions. Pool Deck Surrounded by glazing extended all the way to the top of the venue, the Pool Deck gives you the feeling of always being connected to the sea. The glass-enclosed pool deck is the ideal place to enjoy breathtaking views. Library Whether you're an avid bibliophile or simply prefer a quiet place while at sea, it's hard not to fall in love with Silver Endeavour's onboard library, with its beautiful reference books, comfortable chairs and

The Small Cruise Ship Collection
www.small-cruise-ships.com

01432 507 280 (within UK)

info@small-cruise-ships.com | small-cruise-ships.com



The Small Cruise
Ship Collection

www.small-cruise-ships.com

small-cruise-ships.com

info@small-cruise-ships.com



stunning scenery.

The Small Cruise Ship Collection

www.small-cruise-ships.com

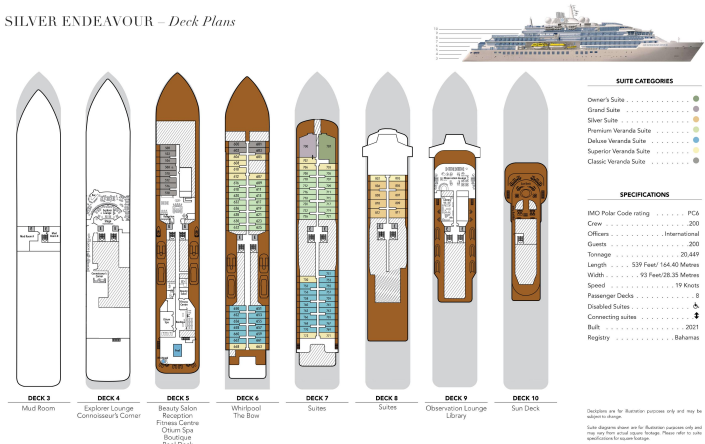


small-cruise-ships.com

info@small-cruise-ships.com

INSIDE YOUR SHIP

SILVER ENDEAVOUR – Deck Plans




SUITE CATEGORIES	
●	Owner's Suite
●	Grand Suite
●	Silver Suite
●	Premium Veranda Suite
●	Deluxe Veranda Suite
●	Superior Veranda Suite
●	Classic Veranda Suite

SPECIFICATIONS	
IMO Polar Code rating	PGC
Crew	200
Officers	International
Guests	200
Tonnage	20,447
Length	939 Feet/ 286.40 Metres
Width	93 Feet/ 28.35 Metres
Speed	19 Knots
Passenger Decks	3
Disabled Suites	1
Connecting suites	1
Built	2021
Registry	Bahamas

Classic Veranda Suite



Deluxe Veranda Suite



Premium Veranda Suite

Silver Suite



Superior Veranda Suite





The Small Cruise Ship Collection

www.small-cruise-ships.com



small-cruise-ships.com

info@small-cruise-ships.com

PRICING

08-Aug-2025 to 25-Aug-2025

Premium Veranda Suite	£22593 GBP pp
Deluxe Veranda Suite	£22032 GBP pp
Classic Veranda Suite	£19584 GBP pp
Silver Suite	£32079 GBP pp
Superior Veranda Suite	£21216 GBP pp