



LONGYEARBYEN TO TROMSØ

The Arctic is a destination that will reward you richly. It is the land at the very top of the earth, it is the road less travelled and by far it is one of the most unexplored parts of the world. Leaving the pretty painted houses of Longyearbyen in your wake, embark on the voyage of a lifetime to frozen landscapes and virgin tundra. Gaze amazed at the beauty of this frozen wonderland, scanning the skyline for the King of the Arctic – aka the Polar Bear – during daily Zodiac trips.



ITINERARY

2024 Only Day 1 Pre Cruise

Day 1 Longyearbyen NORWAY

Longyearbyen is the biggest settlement in Svalbard. Seat of the Norwegian administration, it also has the best services and infrastructure in the archipelago. Located deep in the Adventfjord, a sidearm of the Isfjorden (Icefjord),

The image shows a group of people in a zodiac boat on a sea filled with icebergs. The background features large, jagged mountains under a cloudy sky. The boat is in the foreground, with several people wearing winter gear and hats, some waving. The water is dark blue with white icebergs scattered throughout.

The Small Cruise Ship Collection

www.small-cruise-ships.com

small-cruise-ships.com

info@small-cruise-ships.com

Longyearbyen's airport can be used all-year round, but its harbor is blocked by ice in winter. Most shops, hotels, restaurants and a hospital are within easy walking distance of the port. One of the most prominent buildings in town is the UNIS center, where several Norwegian universities have joined forces to operate and offer the northernmost higher education to both Norwegian and international students. Adjacent to UNIS, and well worth a visit, is the Svalbard Museum, covering the natural history and exploitation of Svalbard. Remnants of the former mining activity can be seen all around Longyearbyen and even in town.

Days 2 - 4 Svalbard Northern Region NORWAY

Svalbard's northern region is less influenced by the Norwegian Current coming through the Greenland Sea than the southern region and shows more ice. The northern part of the island of Spitsbergen shows quite a number of impressive fjords, bays and glaciers. The Nordaust Svalbard Nature Reserve includes Spitsbergen's east coast, the Hinlopen Strait, Nordaustlandet and some islands further east like Kvitoya and Storoya. Several walrus haul-outs, spectacular glaciers, bird cliffs and bird islands, as well as surprising flora in Arctic deserts and the possibility to see polar bears and to visit historically important sites make this an area prone for exploration. Ice conditions will dictate which sites can be seen.

Days 5 - 7 Svalbard Southern Region NORWAY

Svalbard's Southern Region and specifically Spitsbergen's west coast is less ice-clogged than the rest of Svalbard due to the moderating influence of the Gulf Stream. Several fjords cut into the western coast of Spitsbergen and have been used by trappers and hunters, as well as the different mining companies that tried to exploit the riches of the archipelago's largest island

of Spitsbergen. Remains of huts and mines, as well as active commercial and scientific settlements can be found and visited. Depending on the time of the season, glaciers can be visited on foot or by sea. Hornsund will reveal fascinating views of geological formations, craggy mountains, spectacular glaciers and a variety of seabirds and seals.

Day 8 Cruise & Explore Bear Island (Svalbard) NORWAY

Bear Island is considered Svalbard's southernmost island, roughly half way between Spitsbergen and Norway's North Cape. Although the last polar bears were seen in 2004, the name goes back to Dutch explorer Willem Barentsz and his visit in 1596. The island has been used to hunt walrus, for whaling, and even coal mining has taken place. The strategic location on the border of the Norwegian Sea and the Barents Sea has led to a meteorological station being set up by Norway near Gravodden on Bear Island's north coast. Some two thirds of the island is a relatively flat plain with shallow freshwater lakes and Ramsar Wetland, while the entire island and the surrounding waters are a Nature Reserve. Bear Island has also been designated an Important Bird Area as it is a staging area for Pink-footed and Barnacle Geese and the steep cliffs south of Sørhamna are home to thousands of breeding seabirds. This is a specially protected area where Zodiacs are allowed to cruise along the cliffs around Kapp Kolthoff. In smaller amounts Atlantic Puffins, Northern Gannets, Glaucous Gulls and Great Skuas are found in between the large Black-legged Kittiwake, Little Auk, Common Guillemot and Brünnich's Guillemot colonies. The constant battering of the sea has not only created impressive sea caves and tunnels, but unfortunately the Russian vessel Petrozavodsk shipwrecked near Revdalen at the base of the limestone cliffs and the waves are causing a continuous disintegration of the remains of the ship.

The Small Cruise Ship Collection
www.small-cruise-ships.com

01432 507 280 (within UK)

info@small-cruise-ships.com | small-cruise-ships.com



The Small Cruise Ship Collection

www.small-cruise-ships.com

small-cruise-ships.com

info@small-cruise-ships.com

Day 9 Skarsvag (Nordkapp) NORWAY & Cruising Along North Cape NORWAY & Gjesværstappan Islands NORWAY

For those who like to travel far (very far) off the beaten track, then you have found your Nordic nirvana in Skarsvag. Large, sparsely populated (there are just 60 human year round residents), and a joy to all those who revel in stark, unbridled beauty, Skarsvag also enjoys the auspicious title of being the world's most northerly fishing village. But rolling hills, prolific birdlife and arctic fjords aside, Skarsvag is above all famous for its proximity to the North Cape. Found on the island of Magerøya, the most northernmost point of Europe above the arctic circle is a bucket list basic. Stand beneath the massive metal globe and gaze out onto the Barents Sea, where the only land between you and the North Pole is the Svalbard archipelago. This is truly the land of the midnight sun – in fact, you are so far north that the sun doesn't even dip beneath the horizon between May and mid-July. The island's famous bird cliffs are quite spectacular, and home to thousands of puffins, gannets and cormorants. Those willing to hike to cape Knivskjellodden, the northernmost point on Magerøya, will be rewarded with stunning cliff face views of the North Cape Plateau. Before leaving, head into the impressive North Cape Hall for exhibitions on the North Cape's history. Travellers have been visiting since 1664, when Italian priest Francesco Negri arrived, so there are some tales to tell! More intriguingly, a tunnel has been hewn into the rock, leading down to the cliff face, complete with a chapel. Situated at the very north tip of Norway and inside the Arctic Circle, there is something very special about being (almost) at the top of the world. Called the northernmost point of Europe, the North Cape (Nordkapp in Norwegian) lies about 1,306.3 mi from the North Pole, with no dry land between except for the Svalbard archipelago. Home to where the Atlantic and Arctic oceans meet, this is the true land

of the midnight sun – constant spectacular scenic views and 24-hour sunlight lends itself to a sense of giddy informality aboard. Just imagine sipping a chilled glass of champagne at the very top of the world in full daylight at midnight – sensational. Be sure to be on the lookout for hundreds of thousands of puffins, gannets, cormorants, seals, dolphins and whales that make this stretch of chilly water their home. Not forgetting the colourful, compact fishing villages, so at odds with the otherwise this stark, barren landscape. Home more than a million birds that perch atop its cliffs, the Gjesværstappan islands are a marvel of nature. Gjesværstappan is a grouping of nearly one hundred islands and rocks, mostly high, steep-sided islands covered in grass that is nearly covered by seabirds. These islands were designated as a nature reserve in 1983 due to their importance as nesting grounds for many species of seabirds, some of them endangered. A birdwatcher's paradise, Gjesværstappan is noted as one of the more easily-accessed nesting areas in Europe for viewing Atlantic seabirds. It is comprised of several particularly large, tall islands, including Storstappan (rising 283 meters, or 928 feet, out of the sea), Kjerkestappen (166 meters or 545 feet) and Bukkstappen (92 meters, 302 feet). On Storstappan alone, more than one million nesting birds have been counted, and visitors are not allowed to set foot here between June and August to protect its activity as a nesting and breeding ground. The islands of Gjesværstappan are home to one of the most important colonies of Atlantic Puffins in Norway. Other birds that visitors may see include White-tailed Eagles, Arctic Skuas, Common Eider Ducks, Razorbills, Guillemots (black and common), Great Cormorants, Gannets and other species. Tour the islands from a small water craft (kayak or Zodiac) and prepare to be amazed at the splendor of the dramatic cliffs rising from the sea, vibrant and positively

The Small Cruise Ship Collection

www.small-cruise-ships.com

01432 507 280 (within UK)

info@small-cruise-ships.com | small-cruise-ships.com



teeming with birdlife.

Day 10 Tromsø NORWAY

Feel your heart flutter, as you catch your first glimpse of that famous emerald haze dancing across the stars, during your visit to this wonderful Arctic gateway. Located in the far north of Norway, a visit to Tromsø beckons you to the extremes of this magical country, to explore a fairytale land of jagged mountains, glistening glaciers and husky-pulled sledges. Despite its remote location, you'll discover a perhaps surprisingly cosmopolitan city, with a healthy student population injecting plenty of energy. Sat 250 miles above the Arctic Circle - at 69° north - you can bathe in the midnight sun's glow during summer, before winter brings the thick blackness and starry skies of endless polar nights. The darkness doesn't stop the fun - with a polar night half-marathon taking place in January - but the return of the sun is always a reason for a celebration here. To get the best view over the city, take the cable car to Storsteinen's amazing viewpoint. Magnificent views down over the city, fjord and Tromsø's arching bridge will unravel before you. Learn more about northerly traditions, polar expeditions and arctic hunting at the Polar Museum. The Science Centre, meanwhile, explains how humans have harnessed and survived these epic landscapes over the years, and explores Tromsø's breathtaking natural spectacle - the northern lights. The city is famed for its extraordinary viewing opportunities, which are often said to be the best in the world. The Alpine Botanic Garden is the most northern such garden on the planet, showcasing some of Norway's hardiest plantlife, which survives and thrives at this nose-bleeding altitude.

2024 Only Day 11 Post Cruise



01432 507 280 (within UK)

info@small-cruise-ships.com | small-cruise-ships.com



The Small Cruise Ship Collection

www.small-cruise-ships.com



small-cruise-ships.com

info@small-cruise-ships.com

YOUR SHIP: SILVER WIND

YOUR SHIP:

Silver Wind

VESSEL TYPE:

LENGTH:

PASSENGER CAPACITY:

BUILT/REFURBISHED:

All fresco dining with panoramic ocean views. Warm clubby spaces for evening cocktails with friends. The plush comfort of your ocean-view suite after a day of incredible sights. Welcome home to the luxury cruise ship, Silver Wind. Timelessly elegant yet luxuriously relaxed, Silver Wind strikes the perfect balance of yacht-like intimacy combined with the space, amenities and diversions typically reserved for larger vessels. Warm welcomes and gracious personalized service inspire our guests to call Silver Wind their "home away from home" \- join us and discover the charms of Silver Wind. Silversea's oceanview suites are some of the most spacious in cruising, and all include the services of a butler.



The Small Cruise Ship Collection

www.small-cruise-ships.com

01432 507 280 (within UK)

info@small-cruise-ships.com | small-cruise-ships.com

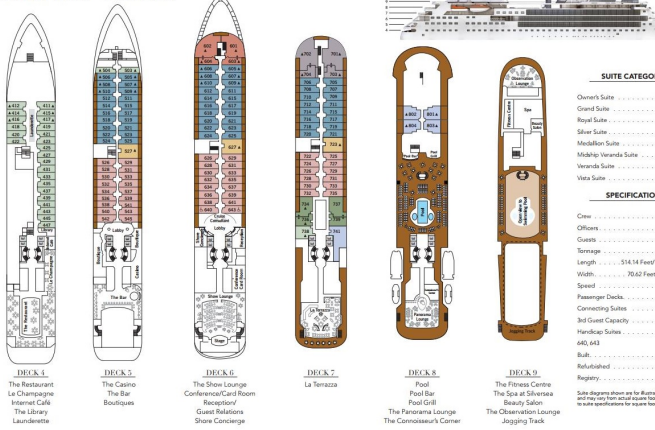


small-cruise-ships.com



info@small-cruise-ships.com

INSIDE YOUR SHIP

SILVER WIND Deck Plans



CLASSIC VERANDA SUITE. From DELUXE VERANDA SUITE. From




SUITE CATEGORIES	
Owner's Suite
Grand Suite
Royal Suite
Silver Suite
Medallion Suite
Midship Veranda Suite
Veranda Suite
Vista Suite

SPECIFICATIONS	
Crew
Officers
Guests
Tonnage
Length
Width
Speed
Passenger Decks
Connecting Suites
Handicap Suites
Bath
Refrigerated
Registry

Suite diagrams shown are for Summer and Winter seasons. Actual suite layout and specifications may vary.

GRAND SUITE. From



OWNER'S SUITE. From
SILVER SUITE. From

MEDALLION SUITE. From

ROYAL SUITE. From
VISTA SUITE. From



The Small Cruise Ship Collection

www.small-cruise-ships.com



small-cruise-ships.com

info@small-cruise-ships.com

PRICING

12-Jul-2025 to 23-Jul-2025

DELUXE VERANDA SUITE. From	£13107 GBP pp
VISTA SUITE. From	£10404 GBP pp
CLASSIC VERANDA SUITE. From	£11424 GBP pp
GRAND SUITE. From	£44370 GBP pp
ROYAL SUITE. From	£42381 GBP pp
SILVER SUITE. From	£21369 GBP pp
MEDALLION SUITE. From	£16524 GBP pp
OWNER'S SUITE. From	£46002 GBP pp

ROYAL SUITE. From	£42381 GBP pp
DELUXE VERANDA SUITE. From	£13107 GBP pp
OWNER'S SUITE. From	£46002 GBP pp
GRAND SUITE. From	£44370 GBP pp
CLASSIC VERANDA SUITE. From	£11424 GBP pp
MEDALLION SUITE. From	£16524 GBP pp
VISTA SUITE. From	£10404 GBP pp
SILVER SUITE. From	£21369 GBP pp

21-Jul-2025 to 01-Aug-2025

MEDALLION SUITE. From	£16524 GBP pp
ROYAL SUITE. From	£42381 GBP pp
SILVER SUITE. From	£21369 GBP pp
CLASSIC VERANDA SUITE. From	£11424 GBP pp
DELUXE VERANDA SUITE. From	£13107 GBP pp
VISTA SUITE. From	£10404 GBP pp
OWNER'S SUITE. From	£46002 GBP pp
GRAND SUITE. From	£44370 GBP pp

30-Jul-2025 to 10-Aug-2025