



The Small Cruise Ship Collection

www.small-cruise-ships.com



small-cruise-ships.com

info@small-cruise-ships.com

EDINBURGH TO LONGYEARBYEN - 21 DAY NORWAY & SPITSBERGEN LUXURY CRUISE

Start in picturesque Edinburgh; conclude amid Svalbard's peaks and towering aqua-blue glaciers. This Arctic adventure of epic proportions explores the UK's northernmost reaches in the Shetland Islands, before turning attention to the celebrated fractured coast of Western Norway. The anticipation builds as we sail north, delving into steep fjords and age-old traditions. The grand finale is our ascent to the untouched wilds of magical Svalbard.



ITINERARY

Day 1 Pre Cruise

Day 2 Edinburgh (Leith)

Edinburgh is to London as poetry is to prose, as Charlotte Brontë once wrote. One of the world's stateliest cities and proudest capitals, it's built—like Rome—on seven hills, making it a striking backdrop for the ancient pageant of history. In a skyline of sheer



www.small-cruise-ships.com

01432 507 280 (within UK)

info@small-cruise-ships.com | small-cruise-ships.com



The Small Cruise Ship Collection

www.small-cruise-ships.com

small-cruise-ships.com

info@small-cruise-ships.com

drama, Edinburgh Castle watches over the capital city, frowning down on Princes Street's glamour and glitz. But despite its rich past, the city's famous festivals, excellent museums and galleries, as well as the modern Scottish Parliament, are reminders that Edinburgh has its feet firmly in the 21st century. Nearly everywhere in Edinburgh (the burgh is always pronounced burra in Scotland) there are spectacular buildings, whose Doric, Ionic, and Corinthian pillars add touches of neoclassical grandeur to the largely Presbyterian backdrop. Large gardens are a strong feature of central Edinburgh, where the city council is one of the most stridently conservationist in Europe. Arthur's Seat, a mountain of bright green and yellow furze, rears up behind the spires of the Old Town. This child-size mountain jutting 822 feet above its surroundings has steep slopes and little crags, like a miniature Highlands set down in the middle of the busy city. Appropriately, these theatrical elements match Edinburgh's character—after all, the city has been a stage that has seen its fair share of romance, violence, tragedy, and triumph. Modern Edinburgh has become a cultural capital, staging the Edinburgh International Festival and the Fringe Festival in every possible venue each August. The stunning Museum of Scotland complements the city's wealth of galleries and artsy hangouts. Add Edinburgh's growing reputation for food and nightlife and you have one of the world's most beguiling cities. Today the city is the second most important financial center in the United Kingdom, and the fifth most important in Europe. The city regularly is ranked near the top in quality-of-life surveys. Accordingly, New Town apartments on fashionable streets sell for considerable sums. In some senses the city is showy and materialistic, but Edinburgh still supports learned societies, some of which have their roots in the Scottish Enlightenment. The Royal Society of Edinburgh, for

example, established in 1783 "for the advancement of learning and useful knowledge," remains an important forum for interdisciplinary activities. Even as Edinburgh moves through the 21st century, its tall guardian castle remains the focal point of the city and its venerable history. Take time to explore the streets—peopled by the spirits of Mary, Queen of Scots; Sir Walter Scott; and Robert Louis Stevenson—and pay your respects to the world's best-loved terrier, Greyfriars Bobby. In the evenings you can enjoy candlelit restaurants or a folk ceilidh (pronounced kay-lee, a traditional Scottish dance with music), though you should remember that you haven't earned your porridge until you've climbed Arthur's Seat. Should you wander around a corner, say, on George Street, you might see not an endless cityscape, but blue sea and a patchwork of fields. This is the county of Fife, beyond the inlet of the North Sea called the Firth of Forth—a reminder, like the mountains to the northwest that can be glimpsed from Edinburgh's highest points, that the rest of Scotland lies within easy reach.

Day 3 Day at sea

Days at sea are the perfect opportunity to relax, unwind and catch up with what you've been meaning to do. So whether that is going to the gym, visiting the spa, whale watching, catching up on your reading or simply topping up your tan, these blue sea days are the perfect balance to busy days spent exploring shore side.

Day 4 Papa Stour, Shetland Islands, Scotland & Foula, Shetland Islands, Scotland

A spectacular coastline greets visitors to Papa Stour. The island has layers of ancient volcanic lava and ash; and the softer volcanic rocks have been carved by waves into arches, sea caves, clifly inlets and rock stacks. These dominate the

The Small Cruise Ship Collection
www.small-cruise-ships.com

01432 507 280 (within UK)

info@small-cruise-ships.com | small-cruise-ships.com



The Small Cruise Ship Collection

www.small-cruise-ships.com

small-cruise-ships.com

info@small-cruise-ships.com

landscape from both sea and land. The Maiden Stack guards the island's harbour and is so named because the Viking Lord Thorvald Thoresson marooned his daughter in a small house on the stack to protect her virtue. One story says she escaped by eloping with a fisherman, whilst another tale states she left the stack pregnant! A handful of resilient people still live on Papa Stour Island. In its heyday in the 19th century, the small island of 828 hectares (2046 acres) supported a thriving fishing industry based on six-oared row boats. Fishing is only a small operation today. Crofting, or small-scale farming has been a traditional activity and is still conducted with sheep as hardy as the crofters who tend them. Marine wildlife thrives around Papa Stour. Cliffs, rock stacks and hills support many breeding seabirds in spring and summer. The most travelled bird of all—the Arctic Tern—breeds here. In winter, these plucky small seabirds migrate all the way to the Antarctic. Occasionally European Otters are sighted amongst the kelp. Common and Grey Seals give birth to their pups onshore in summer. Common Seals rest on rocks with their tails and noses up, resembling bananas in shape. Grey Seals are larger, with a long nose, and no fruit copying tendencies. Described as the most remote inhabited island of the United Kingdom, Foula does seem a world away—32 kilometres (20 miles) west of the main Shetland Islands. The land slopes from a low eastern coast up to dramatic sheer cliffs on the west. At 365 metres (1200 feet), the sea cliffs are the second tallest in Britain. The sandstone of the island has been eroded into dramatic coastal shapes. Earlier islanders lived by catching fish and lobsters. Today's residents earn an income from sheep crofting (farming) and birdwatching tourism. Foula attracts nesting seabirds during spring with many birds remaining over summer. Britain's largest population of Great Skuas nest here. They catch fish, scavenge and hunt for

the eggs, chicks and even adults of other birds. On flatter parts of the island Red-throated Divers and Arctic Terns nest, while vertical sea cliffs are favoured by Northern Fulmars, Shags and members of the auk family. Foula is Norse for bird island, so when the Norsemen settled 1200 years ago, they were either birdwatchers, or recognised the special nature of the island. Scottish influences eventually replaced much of the Norse culture. The Island claims to be the last place in Britain with speakers of languages of Norse origin. There is still a connection to Norse folklore and music amongst the 30 or so residents today. They still celebrate Christmas and New Year according to dates in the old Julian calendar—Yule on 6th January and Newerday on the 13th. We coordinate our dates with theirs.

Day 5 Mousa, Shetland Islands, Scotland & Noss, Scotland

Exploring the sandstone cliff faces of the Isle of Noss will reveal ledges loaded with gannets, puffins, guillemots, shags, kittiwakes, Razorbills, fulmars and Great Skuas. The island was recognized as a National Nature Reserve in 1955, and has one of Europe's largest and most diverse seabird colonies. Sheep have grazed the inland hillsides of Noss since the late 1800s and early 1900s when around twenty people lived on the island to manage the sheep farm. Along with the sheep, shaggy Shetland ponies graze the windblown slopes of Noss.

Day 6 Ålesund

Decorative turrets, pastel-coloured paint and elegant buildings reflect in the glass-smooth harbour waters of Ålesund, welcoming you to one of the world's finest havens of Art Nouveau architecture. A perfect complement of natural and man-made beauty, the city's distinctive jugendstil style is enhanced by a thrilling location amid colossal fjord scenery. Undoubtedly one of the most beautiful towns in Norway,

The Small Cruise Ship Collection

www.small-cruise-ships.com

01432 507 280 (within UK)

info@small-cruise-ships.com | small-cruise-ships.com



The Small Cruise Ship Collection

www.small-cruise-ships.com

small-cruise-ships.com

info@small-cruise-ships.com

practically every building in Ålesund boasts fantastical flourishes and eccentric quirks. Rebuilt from the ashes of the devastating fire that swept through in 1904, the town is now a unique historic treasure trove. Wander fairy-tale cobbled streets, and admire endless dainty turrets and decorative swirls, before reaching the Aksla Viewpoint and letting the true majesty of the town's dreamlike setting wash over you, while gazing over its archipelago. Enjoy a sugar-kick with a bite of folded svele – an indulgent, buttery Norwegian pancake – or settle in to a cosy restaurant for something a little more substantial. Ålesund is a town built on sea trade, and a regular haul of fjord cod is brought ashore before being distributed right across the world. Dried, salted cod – known as klipfish – is a particular speciality, with Ålesund producing an incredible two thirds of the world's supply.

Day 7 Island of Runde Herøy

Runde is an island in southern Norway, some 25 kilometers to the west of Ålesund. Runde's south and northeast shores have flat ground and a few houses for the roughly 150 regular inhabitants. On the west side of Runde, and facing the open ocean, are impressive cliffs with caves. Here one finds Norway's southernmost accessible nesting sites of Atlantic Puffins, Black-legged Kittiwakes, Razorbills, Northern Gannets, and Common Guillemots. Several hundred thousand birds come here. Among the roughly 80 species nesting on Runde even White-tailed Eagles can be found. The different colonies can be seen from the sea, as well as hiking up the mountain. One of the largest seal colonies in the region is found on islets 4 kilometers northeast of Runde. These islets as well as a small portion of Runde's east and entire west coast are part of Norway's Ramsar site 2164. A scientific station does not only work in seabird

monitoring, but also in marine biology, rocky shore monitoring, oceanography and meteorology.

Day 8 Vega Archipelago

"The Vega Archipelago, a UNESCO World Heritage site, is a myriad of islands scattered in the Norwegian Sea and home to one of Norway's largest eider duck colony. Of the 6,000 Vega islands, 59 were once inhabited by families that made their living from fishing and from eider down harvesting. Today, there are no year-round residents, but the population returns in the summer to continue the 1,500-year-old tradition of caring for the eider ducks and harvesting their precious down. The eider ducks return to their breeding ground in the Vega Archipelago every year and lay their eggs from May into June."

Day 9 Norfjord and Melfjord

Enter the arctic circle in Nordfjord and Melfjord, which are part of the impressive and scenic county of Nordland. Here you will discover narrow fjords flanked by steep, beautiful mountains. This region is the home of the Saltfjellet-Svaristen National Park, named for the Saltfjellet mountain range and Svaristen, one of mainland Norway's largest glaciers. The Svartisen National Park extends to the bottom of Nordfjorden, a branch of the Melfjord, and contains many Saami cultural landmarks. The Saami are the indigenous Finno-Ugric people inhabiting the Arctic areas in Norway, Finland and Sweden; they live off the land through fishing, fur trapping, and herding, and are in fact the only people allowed to herd reindeer in much of the Arctic. Bring your camera to capture the wildlife, including the occasional reindeer or walrus, picturesque fjords with their lush slopes, and the waterfalls that tumble down over smooth rocks.

Day 10 Leknes (Vestvågøy)

The Small Cruise Ship Collection

www.small-cruise-ships.com

01432 507 280 (within UK)

info@small-cruise-ships.com | small-cruise-ships.com



The Small Cruise Ship Collection

www.small-cruise-ships.com

small-cruise-ships.com

info@small-cruise-ships.com

Blessed with some of the most spectacular scenery in Norway (and goodness only know that this is land blessed with rolling hills, soaring peaks, valleys, tranquil fjords and white sandy beaches, so the competition is high!), Leknes is what Norway is meant to be. Pretty red houses lay dotted on the green covered hills, and the midnight sun rises above the horizon from 26th May to 17th July, (while in winter the sun does not rise from 9th December to 4th January). Part of the stunning Lofoten islands, this pretty port offers much in the way of recreation, although understandably most of this is outdoor based. Take a boat ride around the archipelago, try your hand at some deep sea fishing, or simply stroll through the city centre, perhaps rent a bicycle and discover the hinterland at your own pace. Bikes can be easily rented and note that hybrid and electric bikes are a great option for those who might be a bit out of practice with their pedal power. Gastronomes with a sweet tooth will be rewarded with one simple pleasure: a fresh-from-the-oven skillingsbolle – or big, fluffy cinnamon rolls, fit for indulging in if all the fresh air has made you hungry! Look out for the quirky coffee shops, settle down for some Norwegian kos, say takk for maten and enjoy!

Day 11 Tromsø

Feel your heart flutter, as you catch your first glimpse of that famous emerald haze dancing across the stars, during your visit to this wonderful Arctic gateway. Located in the far north of Norway, a visit to Tromsø beckons you to the extremes of this magical country, to explore a fairytale land of jagged mountains, glistening glaciers and husky-pulled sledges. Despite its remote location, you'll discover a perhaps surprisingly cosmopolitan city, with a healthy student population injecting plenty of energy. Sit 250 miles above the Arctic Circle - at 69° north - you can

bathe in the midnight sun's glow during summer, before winter brings the thick blackness and starry skies of endless polar nights. The darkness doesn't stop the fun - with a polar night half-marathon taking place in January - but the return of the sun is always a reason for a celebration here. To get the best view over the city, take the cable car to Storsteinen's amazing viewpoint. Magnificent views down over the city, fjord and Tromsø's arching bridge will unravel before you. Learn more about northerly traditions, polar expeditions and arctic hunting at the Polar Museum. The Science Centre, meanwhile, explains how humans have harnessed and survived these epic landscapes over the years, and explores Tromsø's breathtaking natural spectacle - the northern lights. The city is famed for its extraordinary viewing opportunities, which are often said to be the best in the world. The Alpine Botanic Garden is the most northern such garden on the planet, showcasing some of Norway's hardiest plantlife, which survives and thrives at this nose-bleeding altitude.

Day 12 Gjesværstappan Islands & Cruising Along North Cape & Skarsvåg (Nordkapp)

Home more than a million birds that perch atop its cliffs, the Gjesværstappan islands are a marvel of nature. Gjesværstappan is a grouping of nearly one hundred islands and rocks, mostly high, steep-sided islands covered in grass that is nearly covered by seabirds. These islands were designated as a nature reserve in 1983 due to their importance as nesting grounds for many species of seabirds, some of them endangered. A birdwatcher's paradise, Gjesværstappan is noted as one of the more easily-accessed nesting areas in Europe for viewing Atlantic seabirds. It is comprised of several particularly large, tall islands, including Storstappan (rising 283 meters, or 928 feet, out of the sea), Kjerkestappen (166 meters or 545 feet) and

The Small Cruise Ship Collection

www.small-cruise-ships.com

01432 507 280 (within UK)

info@small-cruise-ships.com | small-cruise-ships.com



The Small Cruise Ship Collection

www.small-cruise-ships.com

small-cruise-ships.com

info@small-cruise-ships.com

Bukkstappen (92 meters, 302 feet). On Storstappan alone, more than one million nesting birds have been counted, and visitors are not allowed to set foot here between June and August to protect its activity as a nesting and breeding ground. The islands of Gjesværstappan are home to one of the most important colonies of Atlantic Puffins in Norway. Other birds that visitors may see include White-tailed Eagles, Arctic Skuas, Common Eider Ducks, Razorbills, Guillemots (black and common), Great Cormorants, Gannets and other species. Tour the islands from a small water craft (kayak or Zodiac) and prepare to be amazed at the splendor of the dramatic cliffs rising from the sea, vibrant and positively teeming with birdlife. Situated at the very north tip of Norway and inside the Arctic Circle, there is something very special about being (almost) at the top of the world. Called the northernmost point of Europe, the North Cape (Nordkapp in Norwegian) lies about 1,306.3 mi from the North Pole, with no dry land between except for the Svalbard archipelago. Home to where the Atlantic and Arctic oceans meet, this is the true land of the midnight sun – constant spectacular scenic views and 24-hour sunlight lends itself to a sense of giddy informality aboard. Just imagine sipping a chilled glass of champagne at the very top of the world in full daylight at midnight – sensational. Be sure to be on the lookout for hundreds of thousands of puffins, gannets, cormorants, seals, dolphins and whales that make this stretch of chilly water their home. Not forgetting the colourful, compact fishing villages, so at odds with the otherwise this stark, barren landscape. For those who like to travel far (very far) off the beaten track, then you have found your Nordic nirvana in Skarsvag. Large, sparsely populated (there are just 60 human year round residents), and a joy to all those who revel in stark, unbridled beauty, Skarsvag also enjoys the auspicious title of being the world's most

northerly fishing village. But rolling hills, prolific birdlife and arctic fjords aside, Skarsvag is above all famous for its proximity to the North Cape. Found on the island of Magerøya, the most northernmost point of Europe above the arctic circle is a bucket list basic. Stand beneath the massive metal globe and gaze out onto the Barents Sea, where the only land between you and the North Pole is the Svalbard archipelago. This is truly the land of the midnight sun – in fact, you are so far north that the sun doesn't even dip beneath the horizon between May and mid-July. The island's famous bird cliffs are quite spectacular, and home to thousands of puffins, gannets and cormorants. Those willing to hike to cape Knivskjellodden, the northernmost point on Magerøya, will be rewarded with stunning cliff face views of the North Cape Plateau. Before leaving, head into the impressive North Cape Hall for exhibitions on the North Cape's history. Travellers have been visiting since 1664, when Italian priest Francesco Negri arrived, so there are some tales to tell! More intriguingly, a tunnel has been hewn into the rock, leading down to the cliff face, complete with a chapel.

Day 13 Cruise & Explore Bear Island (Svalbard)

Bear Island is considered Svalbard's southernmost island, roughly half way between Spitsbergen and Norway's North Cape. Although the last polar bears were seen in 2004, the name goes back to Dutch explorer Willem Barentsz and his visit in 1596. The island has been used to hunt walrus, for whaling, and even coal mining has taken place. The strategic location on the border of the Norwegian Sea and the Barents Sea has led to a meteorological station being set up by Norway near Gravodden on Bear Island's north coast. Some two thirds of the island is a relatively flat plain with shallow freshwater lakes and Ramsar Wetland, while the entire island and the surrounding waters are

The Small Cruise Ship Collection
www.small-cruise-ships.com

01432 507 280 (within UK)

info@small-cruise-ships.com | small-cruise-ships.com



The Small Cruise Ship Collection

www.small-cruise-ships.com

small-cruise-ships.com

info@small-cruise-ships.com

a Nature Reserve. Bear Island has also been designated an Important Bird Area as it is a staging area for Pink-footed and Barnacle Geese and the steep cliffs south of Sørhamna are home to thousands of breeding seabirds. This is a specially protected area where Zodiacs are allowed to cruise along the cliffs around Kapp Kolthoff. In smaller amounts Atlantic Puffins, Northern Gannets, Glaucous Gulls and Great Skuas are found in between the large Black-legged Kittiwake, Little Auk, Common Guillemot and Brünnich's Guillemot colonies. The constant battering of the sea has not only created impressive sea caves and tunnels, but unfortunately the Russian vessel Petrozavodsk shipwrecked near Revdalen at the base of the limestone cliffs and the waves are causing a continuous disintegration of the remains of the ship.

Day 14 Day at sea

Days at sea are the perfect opportunity to relax, unwind and catch up with what you've been meaning to do. So whether that is going to the gym, visiting the spa, whale watching, catching up on your reading or simply topping up your tan, these blue sea days are the perfect balance to busy days spent exploring shore side.

Days 15 - 17 Svalbard Southern Region

Svalbard's Southern Region and specifically Spitsbergen's west coast is less ice-clogged than the rest of Svalbard due to the moderating influence of the Gulf Stream. Several fjords cut into the western coast of Spitsbergen and have been used by trappers and hunters, as well as the different mining companies that tried to exploit the riches of the archipelago's largest island of Spitsbergen. Remains of huts and mines, as well as active commercial and scientific settlements can be found and visited. Depending on the time of the season, glaciers can be visited on

foot or by sea. Hornsund will reveal fascinating views of geological formations, craggy mountains, spectacular glaciers and a variety of seabirds and seals.

Days 18 - 19 Svalbard Northern Region

Svalbard's northern region is less influenced by the Norwegian Current coming through the Greenland Sea than the southern region and shows more ice. The northern part of the island of Spitsbergen shows quite a number of impressive fjords, bays and glaciers. The Nordaust Svalbard Nature Reserve includes Spitsbergen's east coast, the Hinlopen Strait, Nordaustlandet and some islands further east like Kvitoya and Storoya. Several walrus haul-outs, spectacular glaciers, bird cliffs and bird islands, as well as surprising flora in Arctic deserts and the possibility to see polar bears and to visit historically important sites make this an area prone for exploration. Ice conditions will dictate which sites can be seen.

Day 20 Longyearbyen

Longyearbyen is the biggest settlement in Svalbard. Seat of the Norwegian administration, it also has the best services and infrastructure in the archipelago. Located deep in the Adventfjord, a sidearm of the Isfjorden (Icefjord), Longyearbyen's airport can be used all-year round, but its harbor is blocked by ice in winter. Most shops, hotels, restaurants and a hospital are within easy walking distance of the port. One of the most prominent buildings in town is the UNIS center, where several Norwegian universities have joined forces to operate and offer the northernmost higher education to both Norwegian and international students. Adjacent to UNIS, and well worth a visit, is the Svalbard Museum, covering the natural history and exploitation of Svalbard. Remnants of the former mining activity can be seen all around Longyearbyen and

The Small Cruise Ship Collection
www.small-cruise-ships.com

01432 507 280 (within UK)

info@small-cruise-ships.com | small-cruise-ships.com



The Small Cruise Ship Collection

www.small-cruise-ships.com



small-cruise-ships.com

info@small-cruise-ships.com

even in town.

Day 21 Post Cruise

Please Note:

Itineraries are subject to change.



The Small Cruise
Ship Collection

www.small-cruise-ships.com

01432 507 280 (within UK)

info@small-cruise-ships.com | small-cruise-ships.com



The Small Cruise Ship Collection

www.small-cruise-ships.com



small-cruise-ships.com

info@small-cruise-ships.com

YOUR SHIP: SILVER ENDEAVOUR

YOUR SHIP: Silver Endeavour

VESSEL TYPE:

LENGTH:

PASSENGER CAPACITY:

BUILT/REFURBISHED:

Designed for polar exploration, Silver Endeavour breaks the ice of luxury expedition travel. Built to PC6 Polar Class specifications - one of the highest Polar Class classifications there is - Silver Endeavour revolutionises our expedition voyages, and allows travel deeper to some of the planet's farthest flung coasts. Her statistics speak for themselves: from unrivalled, industry-leading crew-to-guest, zodiac-to-guest and expert-to-guest ratios, to cutting-edge navigation and exploration technology and hallmark Silversea comfort make her the most luxurious expedition ship ever built. Spread over eight public decks, not only does she feature ample onboard space, multiple restaurants, plus a huge choice of bars and lounges, but her large and luxurious suites are some of the best in expedition cruising. Superbly designed, all her suites feature a balcony and our highest standards of service thanks to an impressive crew-to-guest ratio of 1:1. Mud Room Silver Endeavour's Mud Room is the perfect place to prepare for all your expedition activities. Spaciously designed, the two mud rooms are superbly modern, and equipped with state-of-the-art equipment. Explorer Lounge Strategically located mid-ship on deck 4, the Explorer Lounge is the operational heart of shore

excursions while onboard. This is where you'll attend your daily recap and briefing sessions or attend lectures. Connoisseur's Corner The Connoisseur's Corner is an indulgent and sophisticated cigar lounge, where you can enjoy an after dinner drink in a cosy private club atmosphere. Otium Spa Otium is where you can relax and unwind, but also where you can enjoy world class treatments that make sure you look as good as you feel and that even Venus herself would envy. Observation Lounge The Observation Lounge offers one of our favourite vantage points of Silver Endeavour. Plus 270-degree surrounding glass windows make this immersive venue ideal whatever time of the day. Beauty Salon Our committed and competent team of beauty therapists is here to help keep your hair, nails, skin, and body healthy and happy. Fitness Centre Whether you are a serious keep fit fanatic or casual athlete, you'll find what you're looking for in Silver Endeavour's Fitness Centre. Expertly designed classes and personal training sessions make sure that you keep in shape. Boutique Located mid-ship on Deck 5, the Boutique aboard Silver Endeavour means luxury shopping experiences do not end just because you're at sea! Carefully selected partners offer a wide selection of the latest fashions. Pool Deck Surrounded by glazing extended all the way to the top of the venue, the Pool Deck gives you the feeling of always being connected to the sea. The glass-enclosed pool deck is the ideal place to enjoy breathtaking views. Library Whether you're an avid bibliophile or simply prefer a quiet place while at sea, it's hard not to fall in love with Silver Endeavour's onboard library, with its beautiful reference books, comfortable chairs and



The Small Cruise Ship Collection

www.small-cruise-ships.com

01432 507 280 (within UK)

info@small-cruise-ships.com | small-cruise-ships.com



The Small Cruise Ship Collection

www.small-cruise-ships.com



small-cruise-ships.com

info@small-cruise-ships.com



stunning scenery.



The Small Cruise Ship Collection

www.small-cruise-ships.com

01432 507 280 (within UK)

info@small-cruise-ships.com | small-cruise-ships.com

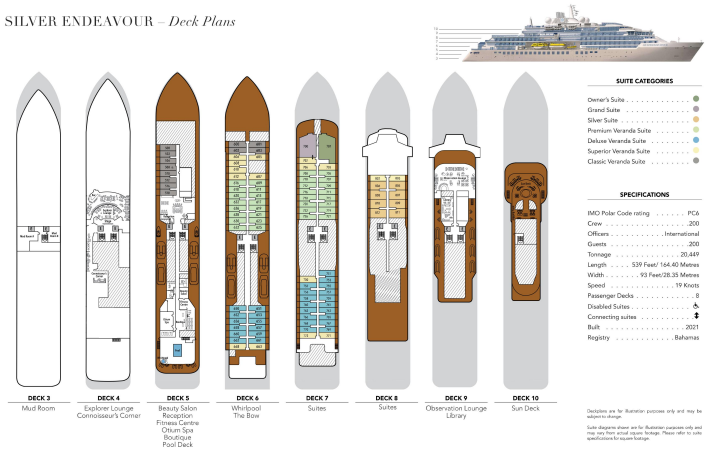


small-cruise-ships.com

info@small-cruise-ships.com

INSIDE YOUR SHIP


SILVER ENDEAVOUR – Deck Plans



Classic Veranda Suite




Deluxe Veranda Suite



Grand Suite





Owner's Suite



Premium Veranda Suite

Silver Suite





The Small Cruise Ship Collection

www.small-cruise-ships.com



small-cruise-ships.com

info@small-cruise-ships.com

PRICING

24-May-2025 to 13-Jun-2025

Deluxe Veranda Suite	£24123 GBP pp
Classic Veranda Suite	£20859 GBP pp
Owner's Suite	£85629 GBP pp
Superior Veranda Suite	£23052 GBP pp
Grand Suite	£63903 GBP pp
Silver Suite	£33354 GBP pp
Premium Veranda Suite	£24837 GBP pp



The Small Cruise Ship Collection

www.small-cruise-ships.com

01432 507 280 (within UK)

info@small-cruise-ships.com | small-cruise-ships.com